



1980


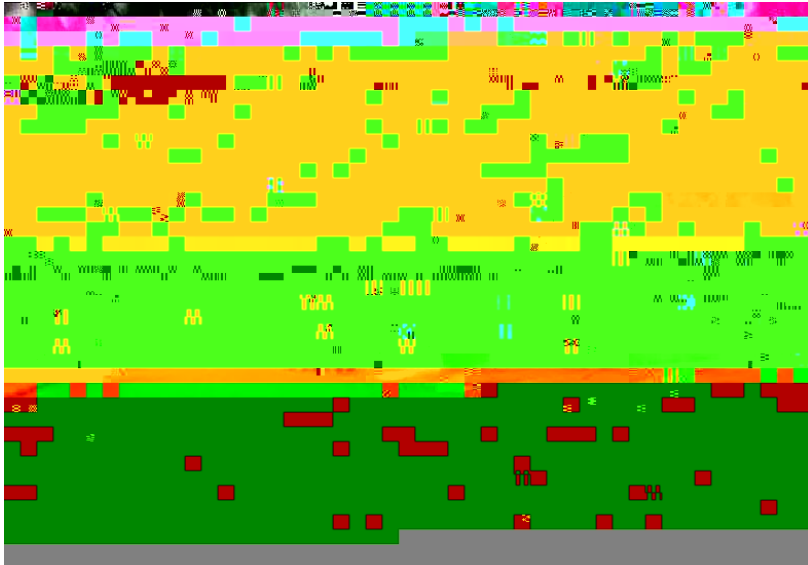


2007


So what can we do?




Local roads Pre




Local roads Post







Future Streets

**Making streets around
Central *safer* and easier to
travel around, especially by
walking and cycling; and
reflecting local identity**



Background data





Making better network and research as transport and



cyclists

